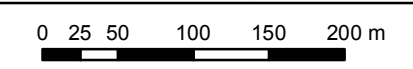



LEGEND

- Absent
 - Small
 - Medium
 - Dried out during survey
 - ⊗ No Access
 - 250m Pond Buffer
- No GCN Survey
- Below average or Poor HSI Score
 - Dry, water present only after rain
 - Significant barrier between scheme and pond

GENERAL
 — Proposed Scheme



Scale @ A3 **1:5,000** Date **02-10-13**

This map is based upon Ordnance Survey material with the permission of Ordnance Survey on behalf of the Controller of Her Majesty's Stationary Office © Crown copyright. Unauthorised reproduction infringes Crown copyright and may lead to prosecution or civil proceedings. (LA100019571) (2009).

This drawing may be used only for the purpose intended and only written dimensions shall be used

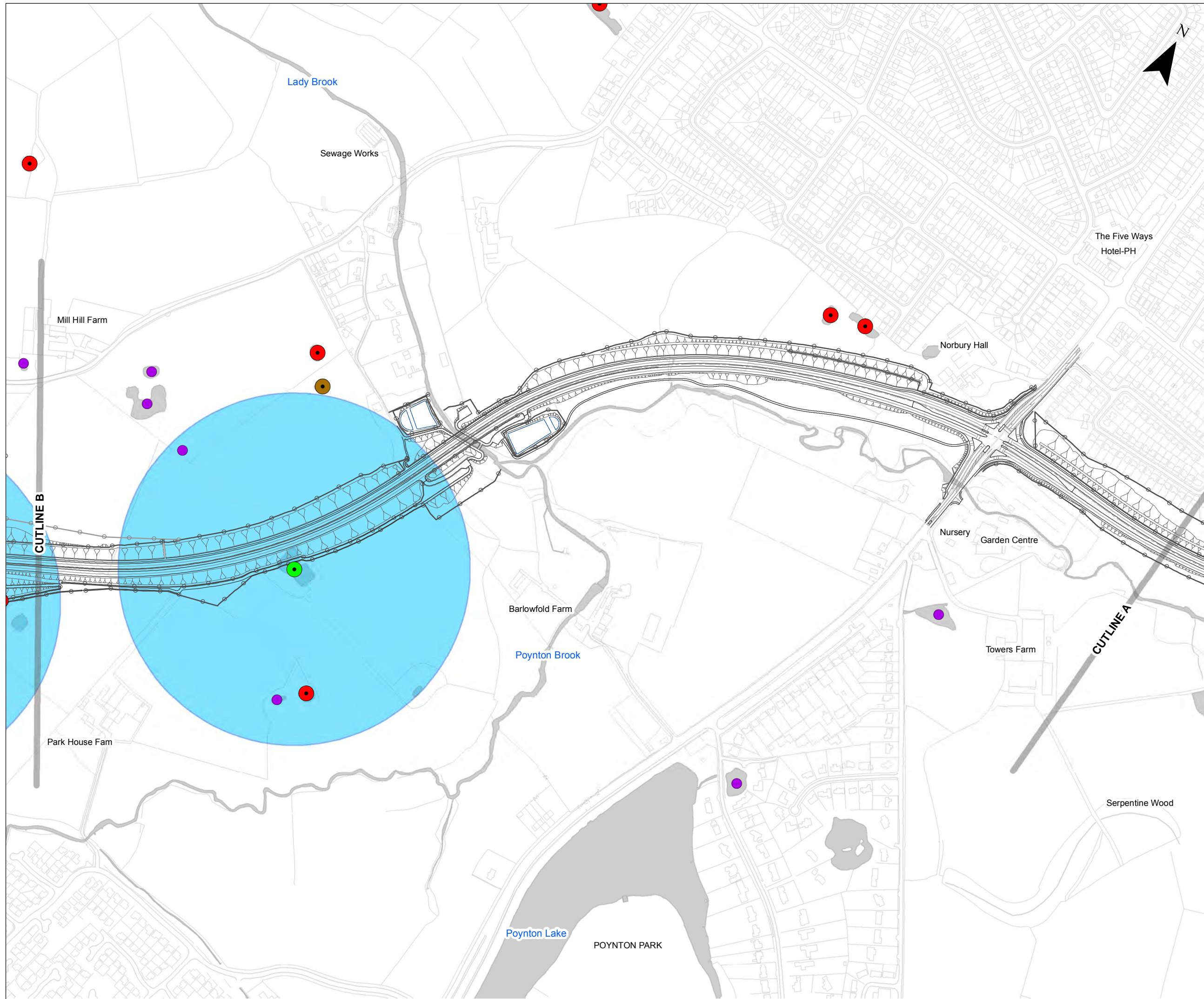


Client **Stockport M.B.C**

Project **SEMMMS A6 to Manchester Airport Relief Road**

Title **GCN PONDS**

Figure No. **FIGURE 11C.1**

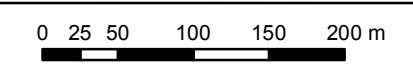



LEGEND

- Absent
- Small
- Medium
- Dried out during survey
- ⊗ No Access
- 250m Pond Buffer
- No GCN Survey
- Below average or Poor HSI Score
- Dry, water present only after rain
- Significant barrier between scheme and pond

GENERAL

- Proposed Scheme



Scale @ A3	Date
1:5,000	02-10-13

This map is based upon Ordnance Survey material with the permission of Ordnance Survey on behalf of the Controller of Her Majesty's Stationary Office © Crown copyright. Unauthorised reproduction infringes Crown copyright and may lead to prosecution or civil proceedings. (LA100019571) (2009).

This drawing may be used only for the purpose intended and only written dimensions shall be used

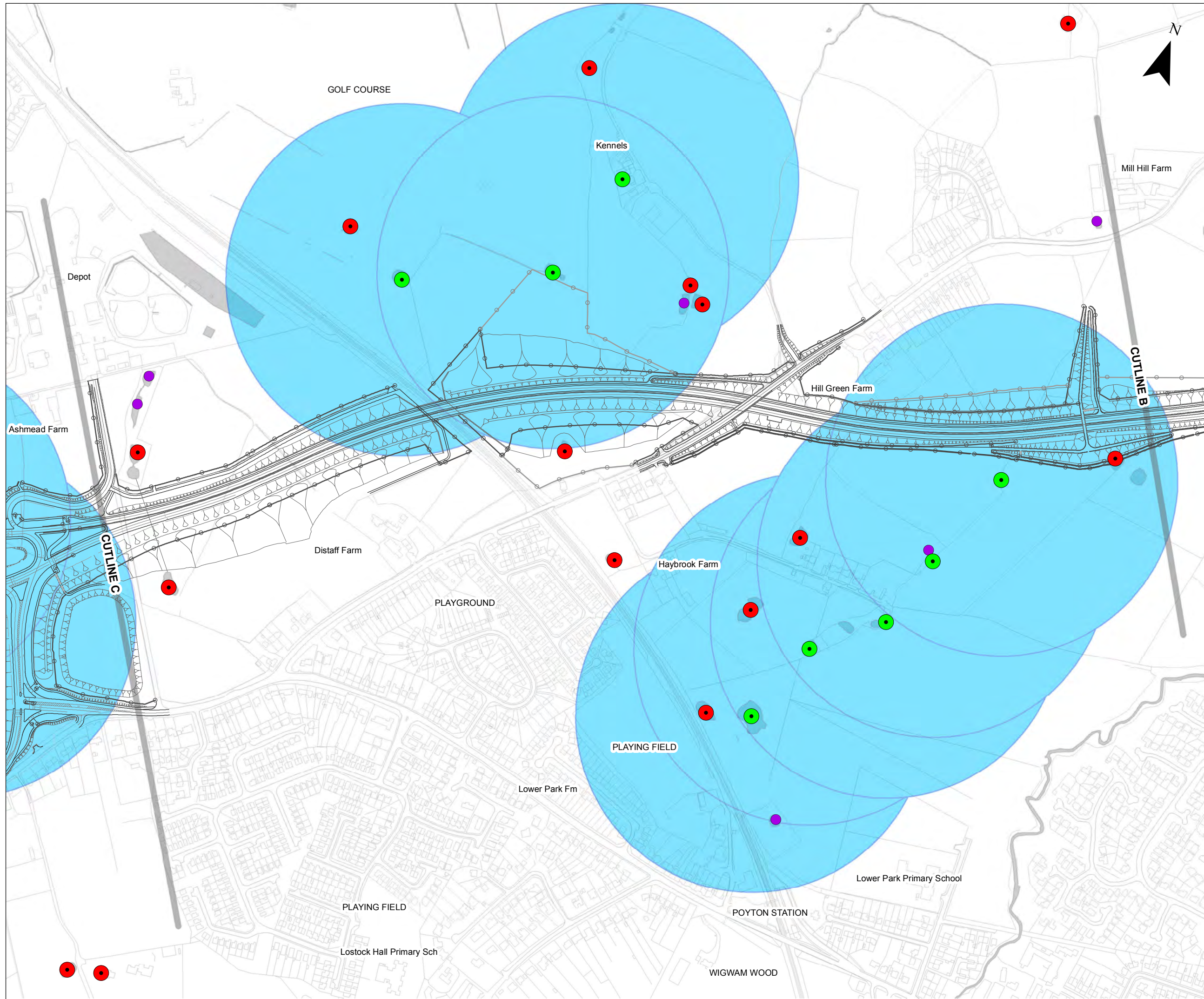


Client Stockport M.B.C

Project SEMMMS A6 to Manchester Airport Relief Road

Title GCN PONDS

Figure No. FIGURE 11C.2

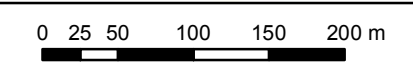



LEGEND

- Absent
 - Small
 - Medium
 - Dried out during survey
 - No Access
 - 250m Pond Buffer
- No GCN Survey
- Below average or Poor HSI Score
 - Dry, water present only after rain
 - Significant barrier between scheme and pond

GENERAL

- Proposed Scheme



Scale @ A3	Date
1:5,000	02-10-13

This map is based upon Ordnance Survey material with the permission of Ordnance Survey on behalf of the Controller of Her Majesty's Stationary Office © Crown copyright. Unauthorised reproduction infringes Crown copyright and may lead to prosecution or civil proceedings. (LA100019571) (2009).

This drawing may be used only for the purpose intended and only written dimensions shall be used

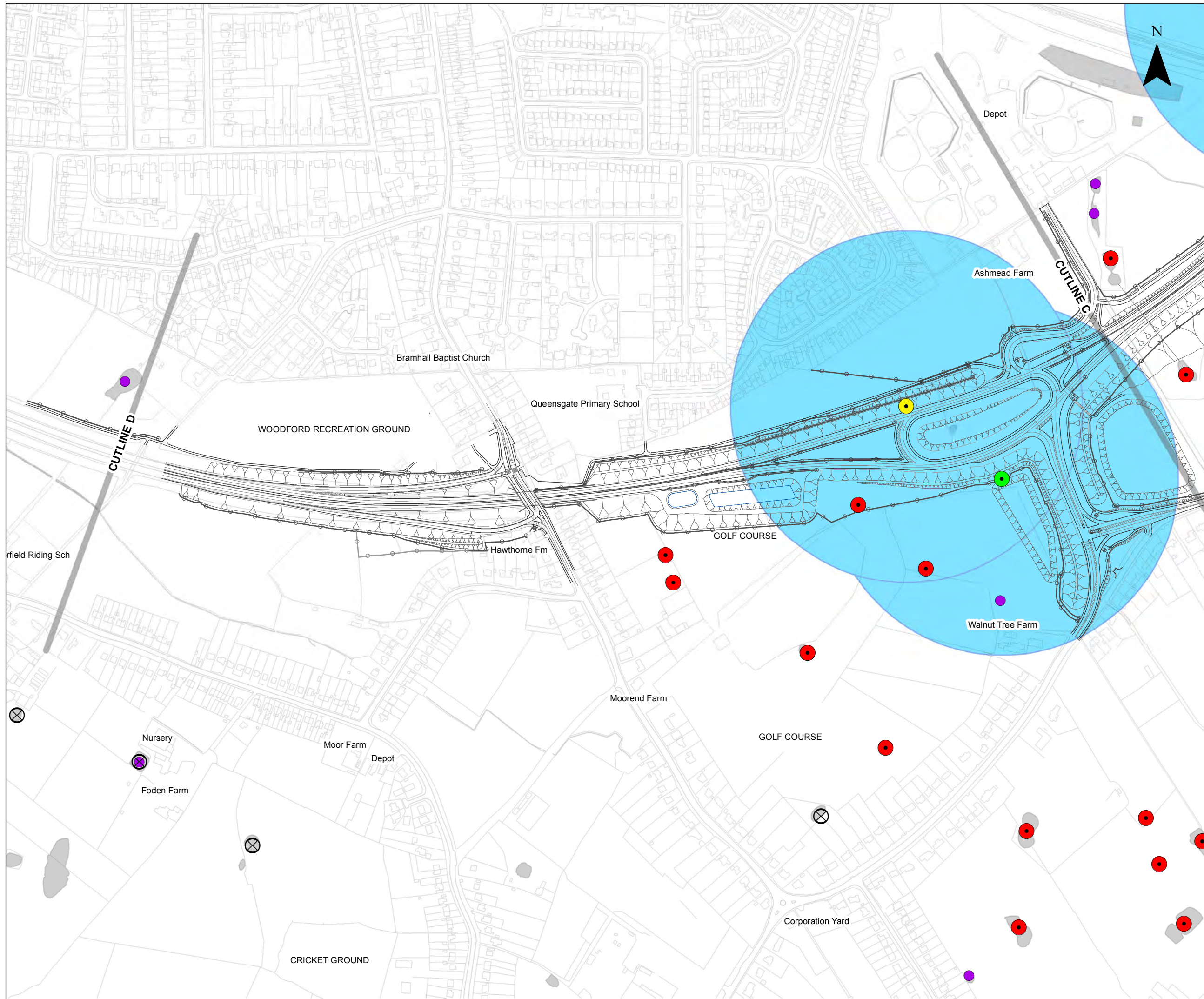


Client Stockport M.B.C

Project SEMMMS A6 to Manchester Airport Relief Road

Title GCN PONDS

Figure No. FIGURE 11C.3

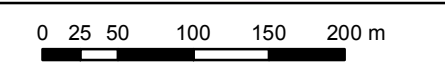



LEGEND

- Absent
 - Small
 - Medium
 - Dried out during survey
 - ⊗ No Access
 - 250m Pond Buffer
- No GCN Survey
- Below average or Poor HSI Score
 - Dry, water present only after rain
 - Significant barrier between scheme and pond

GENERAL

- Proposed Scheme



Scale @ A3 Date
1:5,000 02-10-13

This map is based upon Ordnance Survey material with the permission of Ordnance Survey on behalf of the Controller of Her Majesty's Stationary Office © Crown copyright. Unauthorised reproduction infringes Crown copyright and may lead to prosecution or civil proceedings. (LA100019571) (2009).

This drawing may be used only for the purpose intended and only written dimensions shall be used

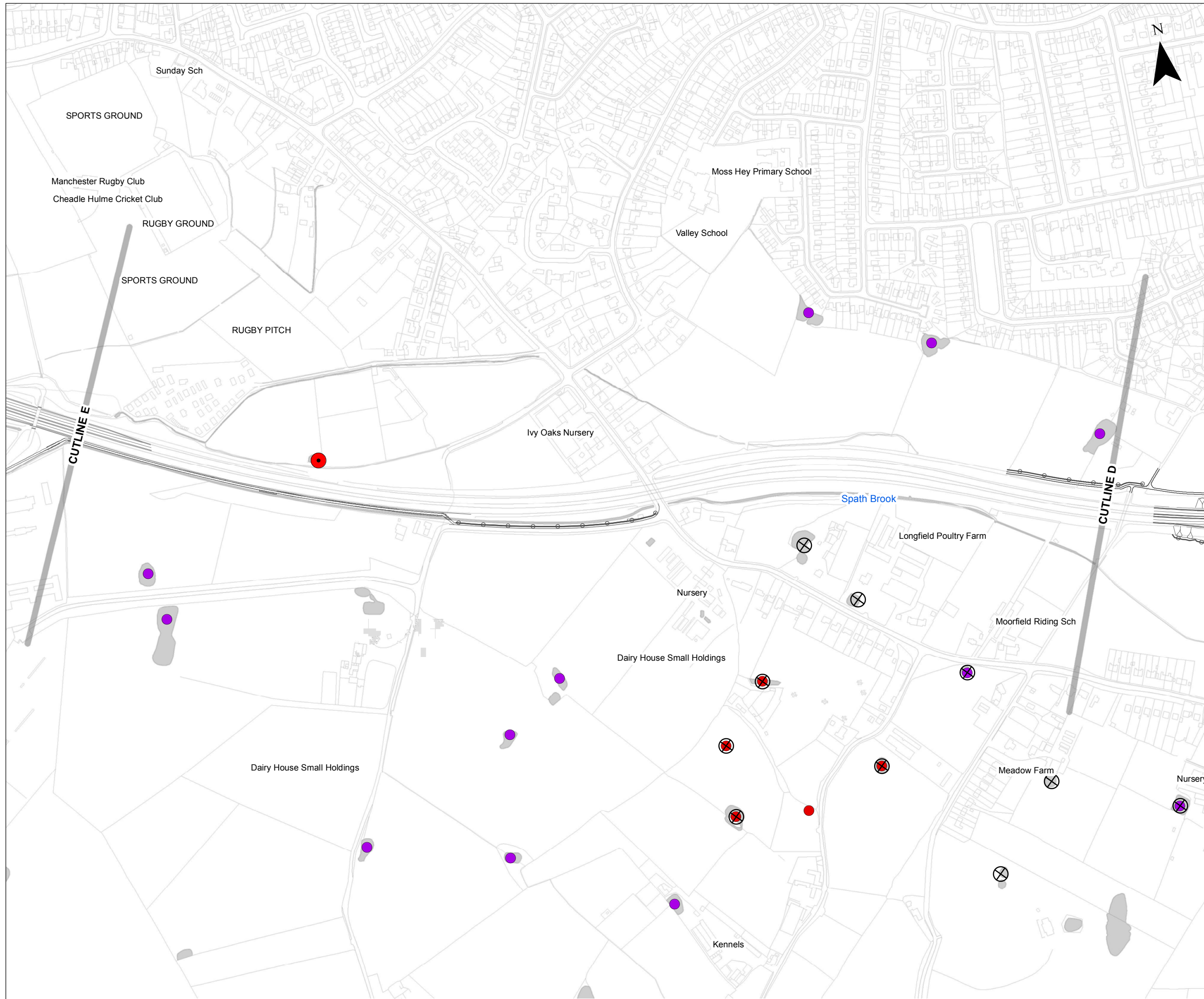


Client Stockport M.B.C

Project SEMMS A6 to Manchester Airport Relief Road

Title GCN PONDS

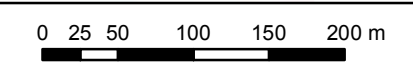

Figure No. FIGURE 11C.4



LEGEND

- Absent
 - Small
 - Medium
 - Dried out during survey
 - ⊗ No Access
 - 250m Pond Buffer
- No GCN Survey
- Below average or Poor HSI Score
 - Dry, water present only after rain
 - Significant barrier between scheme and pond

GENERAL
 — Proposed Scheme



Scale @ A3 **1:5,000** Date **02-10-13**

This map is based upon Ordnance Survey material with the permission of Ordnance Survey on behalf of the Controller of Her Majesty's Stationery Office © Crown copyright. Unauthorised reproduction infringes Crown copyright and may lead to prosecution or civil proceedings. (LA100019571) (2009).

This drawing may be used only for the purpose intended and only written dimensions shall be used

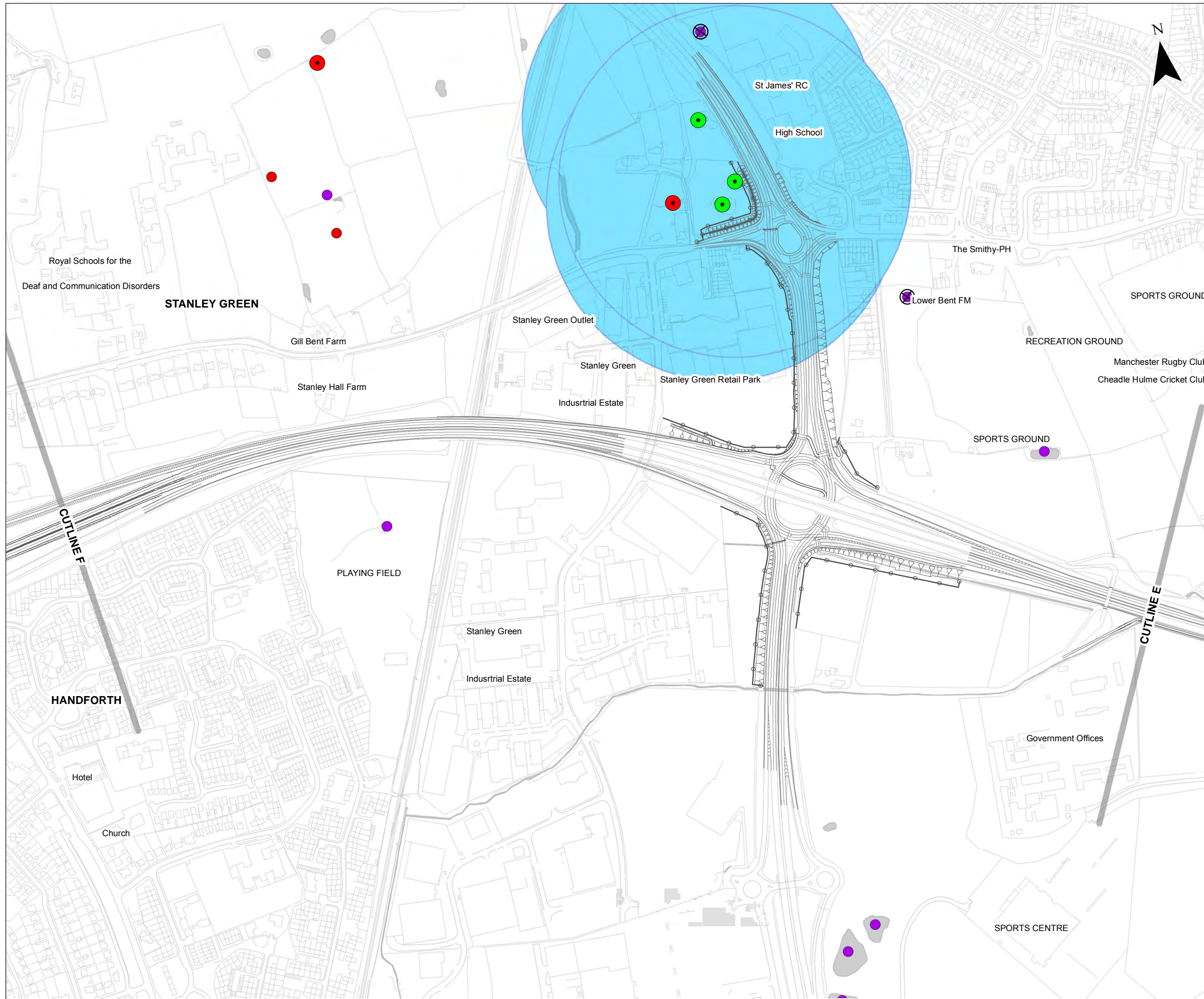


Client **Stockport M.B.C**

Project **SEMMMS A6 to Manchester Airport Relief Road**

Title **GCN PONDS**

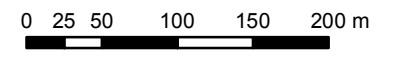

Figure No. **FIGURE 11C.5**



LEGEND

- Absent
 - Small
 - Medium
 - Dried out during survey
 - ⊗ No Access
 - 250m Pond Buffer
- No GCN Survey**
- Below average or Poor HSI Score
 - Dry, water present only after rain
 - Significant barrier between scheme and pond

GENERAL
 — Proposed Scheme



Scale @ A3 **1:5,000** Date **02-10-13**

This map is based upon Ordnance Survey material with the permission of Ordnance Survey on behalf of the Controller of Her Majesty's Stationary Office © Crown copyright. Unauthorised reproduction infringes Crown copyright and may lead to prosecution or civil proceedings. (LA100019571) (2009).

This drawing may be used only for the purpose intended and only written dimensions shall be used

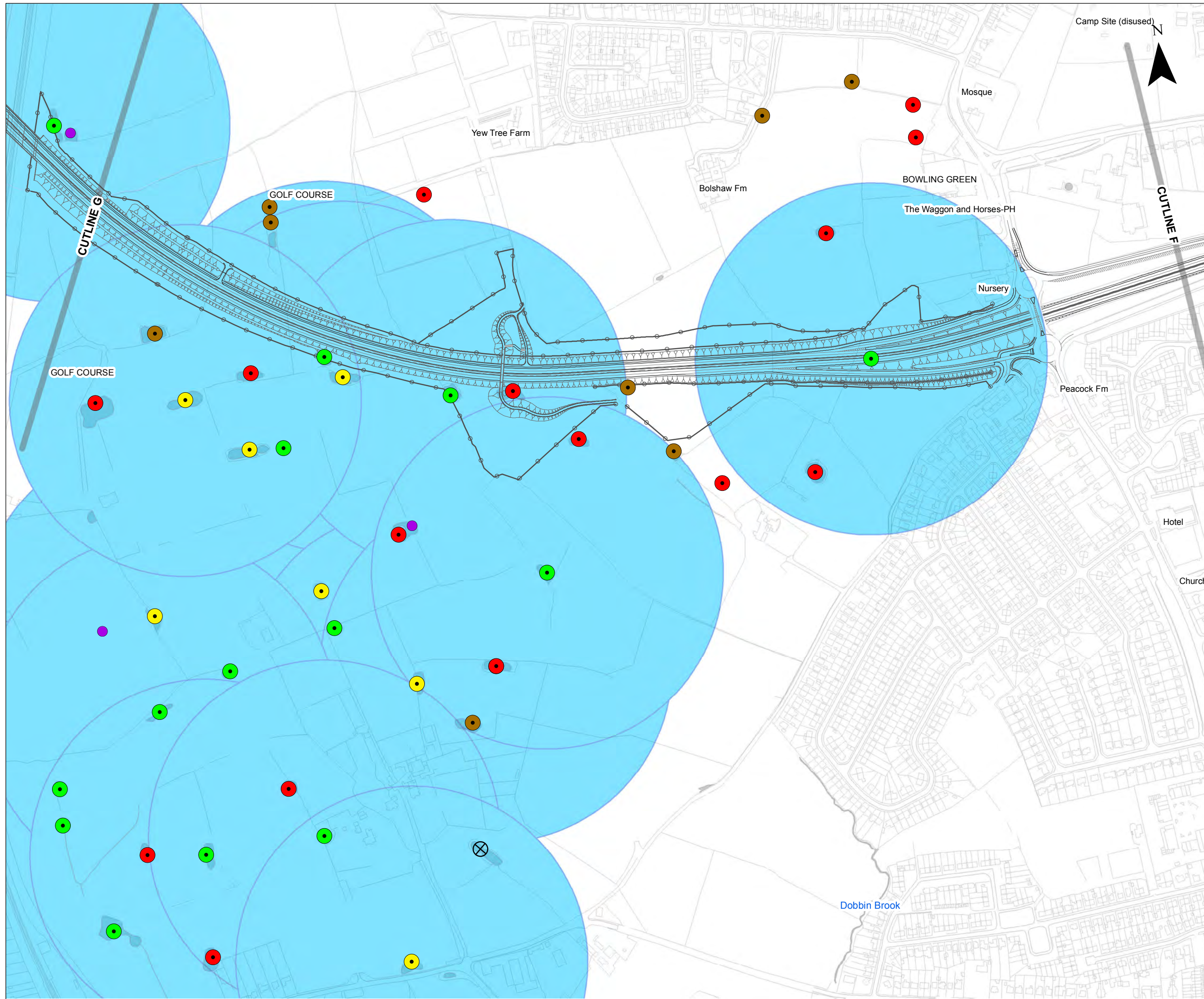


Client **Stockport M.B.C**

Project **SEMMMS A6 to Manchester Airport Relief Road**

Title **GCN PONDS**

Figure No. **FIGURE 11C.6**



LEGEND

- Absent
- Small
- Medium
- Dried out during survey
- ⊗ No Access
- 250m Pond Buffer

No GCN Survey

- Below average or Poor HSI Score
- Dry, water present only after rain
- Significant barrier between scheme and pond

GENERAL

- Proposed Scheme

MANCHESTER CHEADLE HAZEL GROVE
STOCKPORT
CHEADLE HULME BRAMHALL POYNTON
Manchester Airport CHESHIRE EAST

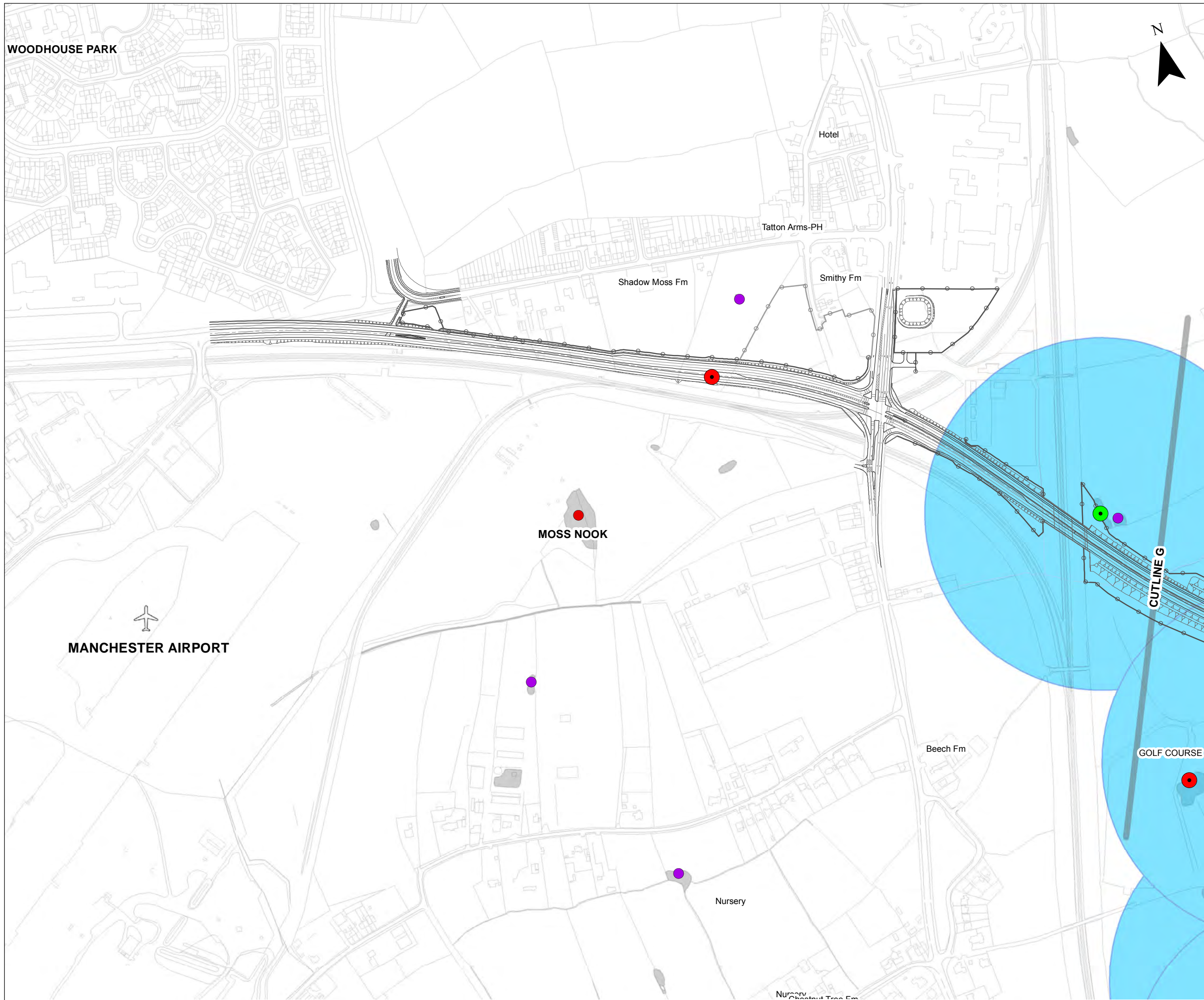
0 25 50 100 150 200 m

Scale @ A3	Date
1:5,000	02-10-13

This map is based upon Ordnance Survey material with the permission of Ordnance Survey on behalf of the Controller of Her Majesty's Stationery Office © Crown copyright. Unauthorised reproduction infringes Crown copyright and may lead to prosecution or civil proceedings. (LA100019571) (2009).

This drawing may be used only for the purpose intended and only written dimensions shall be used

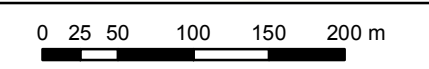

Client	Stockport M.B.C
Project	SEMMS A6 to Manchester Airport Relief Road
Title	GCN PONDS
Figure No.	FIGURE 11C.7



LEGEND

- Absent
 - Small
 - Medium
 - Dried out during survey
 - ⊗ No Access
 - 250m Pond Buffer
- No GCN Survey
- Below average or Poor HSI Score
 - Dry, water present only after rain
 - Significant barrier between scheme and pond

GENERAL
 — Proposed Scheme



Scale @ A3 **1:5,000** Date **02-10-13**

This map is based upon Ordnance Survey material with the permission of Ordnance Survey on behalf of the Controller of Her Majesty's Stationary Office © Crown copyright. Unauthorised reproduction infringes Crown copyright and may lead to prosecution or civil proceedings. (LA100019571) (2009).

This drawing may be used only for the purpose intended and only written dimensions shall be used



Client **Stockport M.B.C**

Project **SEMMS A6 to Manchester Airport Relief Road**

Title **GCN PONDS**

Figure No. **FIGURE 11C.8**